


TUMAČ ZNAKOVA / LEGEND

- Autocesta / Highway
- Tunel / Tunnel
- Bridge / Most
- Glavne prometnice / Main roads
- Sporedne prometnice / Side roads
- Benzinska stanica / Gas station
- Naseljeno područje / Inhabited area
- Planinarski dom / Mountain hut
- Crkva, kapela / Church, chapel
- Groblje / Cemetery
- Kula, stari grad / Tower, old town
- Sportski teren / Sports centres
- Kamp / Camp
- Rudnik / Mine
- Vrh / Peak
- Špilja / Cave
- Granični prijelaz / Border crossing
- Veći vodotoci / Larger water flows
- Manji vodotoci / Smaller water flows
- Povremeni vodotoci / Occasional water flows
- Izvor / Wellspring
- Uvir ponornice / Underground river
- Jezero / Lake
- Bunar / Well
- Vodenica / Water mill
- Slapovi / Waterfalls
- Livada, voćnjak / Meadow, orchard
- Šuma / forest


Mjerilo 1:28000





PODACI O STAZI:

Start / Cilj:	Gračac
Putem:	Čubelići - Kijani
Ukupna duljina:	13,1 km
Fizička težina:	1
Tehnička težina:	1
Ukupni uspon:	53 m
Kategorija:	REKREACIJA & OBITELJ
Naziv staze:	T&F 23



HR

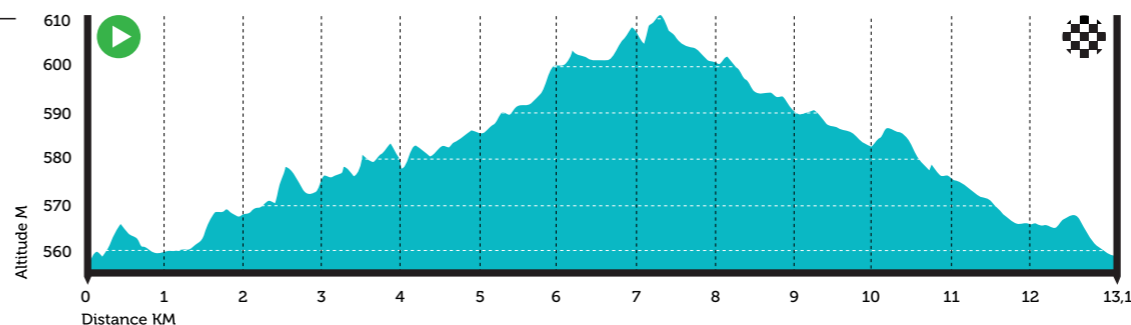
Ruta okružena lijepim brežuljcima namijenjena biciklistima koji traže jednostavnu i ne zahtjevnju rutu. Okolica Obrovca nudi bicikliranje hladovinom šume što natkriva male i uske cestice, a putem se pruža pogled na lijepo akumulacijsko jezero Ričice, u turističkim okvirima daleko poznatije pod nazivom "Zeleno jezero". Ruta prolazi dužinom od 300m prometnom dionicom D1.

EN

Route surrounded with charming hills, appropriate for riders looking for a simple and not so much demanding ride. The surroundings of Obrovac provide riding in the shade mostly, along tiny narrow roads with a view over the Lake of Ričice, better known as The Green Lake. Route includes 300 meters along the state road D1


TRAIL INFO:

Start / Finish:	Gračac
Via:	Čubelići - Kijani
Length:	13,1 km
Physical difficulty:	1
Technical difficulty:	1
Elevation:	53 m
Category:	TREKKING & FAMILY
Trail name:	T&F 23



PODACI O STAZI:

Start / Cilj:	Gračac
Putem:	Brdo Bajino - Stikada
Ukupna duljina:	14,9 km
Fizička težina:	1
Tehnička težina:	1
Ukupni uspon:	28 m
Kategorija:	REKREACIJA & OBITELJ
Naziv staze:	T&F 24



HR


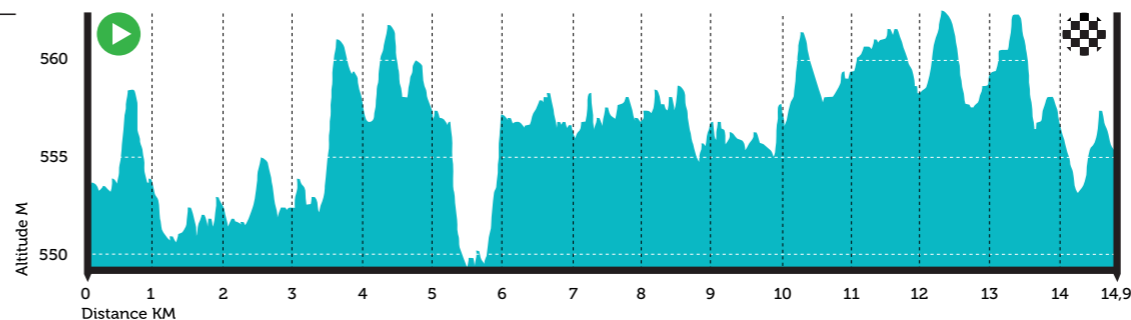
Lijepa vožnja oko jezera koja kombinira makadam i asfalt, a starta s blagim usponom koji se proteže do polovice sedmog kilometra, nakon čega vas očekuje lakši dio puta i lagano pedaliranje nizbrdo. Ruta je namijenjena obiteljskoj i rekreacijskoj vožnji i vozačima željnim jednostavne, ali ipak lijepe staze. Dužinom od 3km staza prolazi po prometnoj dionici.

EN

A nice ride around the lake combining macadam and asphalt roads. The route starts with a gentle uphill for six and a half kilometers, then turns into relaxed descending cruise for the rest of it. It's designed to fulfill family and recreational leisure providing not demanding, but still a beautiful tour. Route includes 3 kilometres along the state road.

TRAIL INFO:

Start / Finish:	Gračac
Via:	Brdo Bajino - Stikada
Length:	14,9 km
Physical difficulty:	1
Technical difficulty:	1
Elevation:	28 m
Category:	TREKKING & FAMILY
Trail name:	T&F 24



OBAVIJEŠT ZA BIKLISTE:
Ova karta i prateće informacije namijenjeni su isključivo za asistenciju biciklistima u njihovom odabiru ruta za vožnju po Zadarskoj županiji. TZŽ ne preuzima odgovornost i neće biti odgovorna u bilo kojem pitanju za gubitak, štetu ili ozljede koje se mogu desiti duž bilo koje rute označene kao Zadar Bike Magic ruta. Koristiti na vlastitu odgovornost.

NOTICE TO CYCLISTS:
This map and accompanying information is intended solely to assist cyclists in their selection of routes to ride on throughout Zadar Region. TZB disclaims responsibility and shall not be answerable or held accountable in any matter for loss, damage or injury that may be suffered along any route marked as Zadar Bike Magic. Use at your own risk.