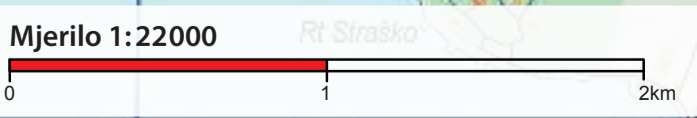




**TUMAČ ZNAKOVA / LEGEND**

- Autocesta / Highway
- Tunel / Tunnel
- Bridge / Most
- Glavne prometnice / Main roads
- Sporedne prometnice / Side roads
- Benzinska stanica / Gas station
- Naseljeno područje / Inhabited area
- Crkva, kapela / Church, chapel
- Groblje / Cemetery
- Rudnik / Mine
- Vrh / Peak
- Špilja / Cave
- Granični prijelaz / Border crossing
- Bunar / Well
- Livada, voćnjak / Meadow, orchard
- Šuma / forest



## KARTA XI / MAP XI




Pag 2

TREKKING  
&  
FAMILY

21


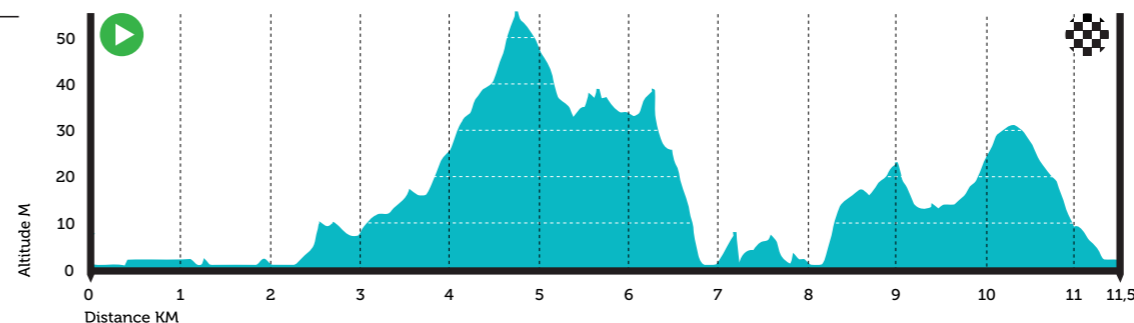
### PODACI O STAZI:

Start / Cilj:	Novalja
Putem:	Gajac - plaža Zrće - Caska
Ukupna duljina:	11,5 km
Fizička težina:	1
Tehnička težina:	1
Ukupni uspon:	99 m
Kategorija:	REKREACIJA & OBITELJ
Naziv staze:	T&F 21



### HR

Kratka i ne toliko zahtjevna ruta idealna za one koji žele istražiti okolicu Novalje na dva kotača. Vozeći rutom otkrijte kamp Straško, Gajac i dvije poznate i lijepe paške plaže - Zrće i Casku - koje po danu izgledaju sasvim drugačije nego po noći. Povratak je kroz Novaljsko polje nakon čega slijedi blagi spust u sami centar Novalje.



### EN

Shorter and not so demanding route, ideal option to explore the surrounding of Novalja. It goes through the camping sight Straško, the town of Gajac and popular beaches - Zrće and Caska - which both have quite opposite day look from their night look. On your way back you pass the field of Novalja and a gentle descend straight into the centre of Novalja.

Start / Finish:	Novalja
Via:	Gajac - beach Zrće - Caska
Length:	11,5 km
Physical difficulty:	1
Technical difficulty:	1
Elevation:	99 m
Category:	TREKKING & FAMILY
Trail name:	T&F 21




Pag 3

TREKKING  
&  
FAMILY

22

### PODACI O STAZI:


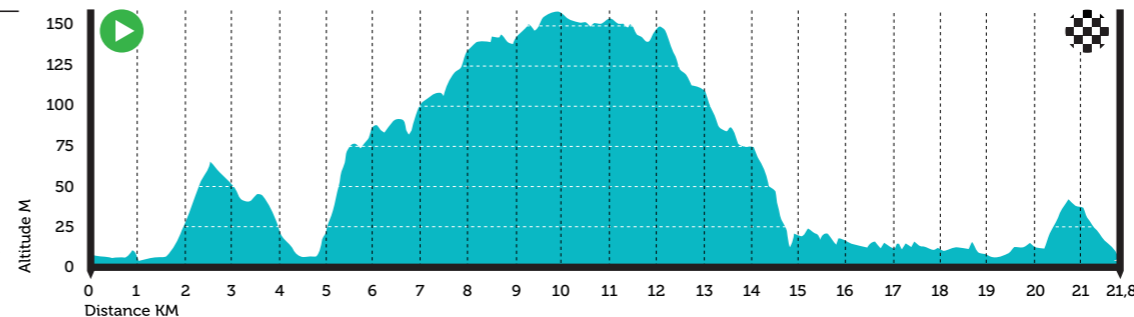
Start / Cilj:	Novalja
Putem:	Gaj - Stara Novalja - Boškinac - Stara Novalja
Ukupna duljina:	21,8 km
Fizička težina:	1
Tehnička težina:	1
Ukupni uspon:	280 m
Kategorija:	REKREACIJA & OBITELJ
Naziv staze:	T&F 22



**OBAVIJEŠT ZA BIKIKLISTE:**  
Ova karta i prateće informacije namijenjeni su isključivo za asistenciju biciklistima u njihovom odabiru ruta za vožnju po Zadarskoj županiji. TZŽ ne preuzima odgovornost i neće biti odgovorna u bilo kojem pitanju za gubitak, štetu ili ozljede koje se mogu desiti duž bilo koje rute označene kao Zadar Bike Magic ruta. Koristiti na vlastitu odgovornost.

### HR

Staza kreće iz samog središta Novalje te nas preko plodnog Novaljskog polja vodi u surovi i tipični kameni krajolik otoka Paga s panoramom na planinu Velebit i okolne otoke. Povratak je preko Stare Novalje i poznate plaže Planjka na kojoj se možete i osvježiti. Staza nije tehnički zahtjevna i kao takva prava je podloga za uživanje u vožnji svim zaljubljenicima rekreacije i biciklizma. Odvožite stazu ukoliko želite vidjeti dijelove otoka u koje rijetko zalaze turisti i uživati u prekrasnim pejzažima.



### EN

Starting from a centre of Novalja, route takes you over the fertile fields to the rugged terrain, typical for an island of Pag with a fantastic panorama of Velebit mountain and other islands in a distance. In a return you'll pass over a popular Planjka beach as a chance to recover. Technically not demanding, this route is a good choice for recreationists to meet non touristic side of an island while enjoying the great landscape.

Start / Finish:	Novalja
Via:	Gaj - Stara Novalja - Boškinac - Stara Novalja
Length:	21,8 km
Physical difficulty:	1
Technical difficulty:	1
Elevation:	280 m
Category:	TREKKING & FAMILY
Trail name:	T&F 22

**NOTICE TO CYCLISTS:**  
This map and accompanying information is intended solely to assist cyclists in their selection of routes to ride on throughout Zadar Region. TZB disclaims responsibility and shall not be answerable or held accountable in any matter for loss, damage or injury that may be suffered along any route marked as Zadar Bike Magic. Use at your own risk.