





























ZADAR BIKE MAGIC

T&F 2 **T&F 5**

TUMAČ ZNAKOVA / LEGEND

-  Autocesta / Highway
-  Tunel / Tunnel
-  Bridge / Most
-  Glavne prometnice / Main roads
-  Sporedne prometnice / Side roads
-  Benzinska stanica / Gas station
-  Naseljeno područje / Inhabited area
-  Planinarski dom / Mountain hut
-  Crkva, kapela / Church, chapel
-  Groblje / Cemetery
-  Kula, stari grad / Tower, old town
-  Sportski teren / Sports centres
-  Kamp / Camp
-  Rudnik / Mine
-  Vrh / Peak
-  Špilja / Cave
-  Granični prijelaz / Border crossing
-  Veći vodotoci / Larger water flows
-  Manji vodotoci / Smaller water flows
-  Povremeni vodotoci / Occasional water flows
-  Izvor / Wellspring
-  Uvir ponornice / Underground river
-  Jezero / Lake
-  Bunar / Well
-  Vodenica / Water mill
-  Slapovi / Waterfalls
-  Livada, voćnjak / Meadow, orchard
-  Šuma / forest

Mjerilo 1:65 000



KARTA VII / MAP VII




Sukošan

TREKKING
&
FAMILY

2

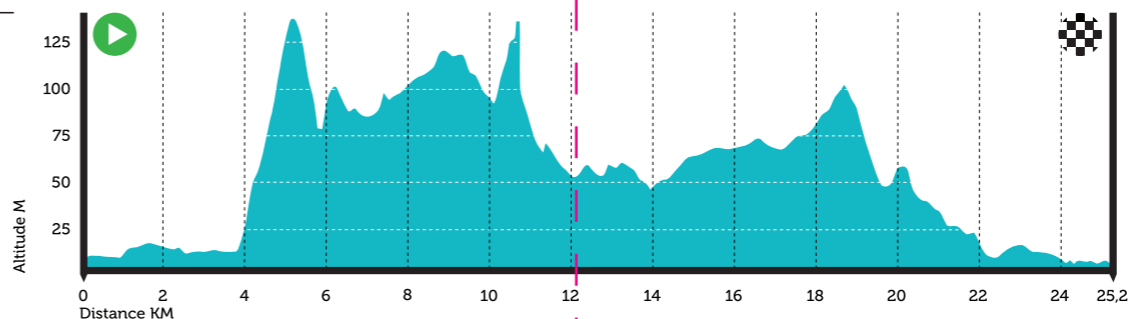
PODACI O STAZI:

Start / Cilj:	Sukošan
Putem:	Donje Raštane - Debeljak
Ukupna duljina:	25.2 km
Fizička težina:	1
Tehnička težina:	1
Ukupni uspon:	267 m
Kategorija:	REKREACIJA & OBITELJ
Naziv staze:	T&F 2




HR

Iz Sukošana, gradića smještenog u prostranom zaljevu Zlatna luka, biciklistička ruta vodi vas prema zaleđu kroz polja i maslinike. Nakon prelaska magistralne ceste kreće strmiji uspon po makadamu u dužini 1,3 km. Dalje vas vodi nezahtjevna panoramska cesta na kojoj ćete uživati u pogledu na Sukošan i plodno zaleđe. Namijenjena je rekreativcima na MTB ili trekking biciklima.



TRAIL INFO:

Start / Finish:	Sukošan
Via:	Donje Raštane - Debeljak
Length:	25.2 km
Physical difficulty:	1
Technical difficulty:	1
Elevation:	267 m
Category:	TREKKING & FAMILY
Trail name:	T&F 2



Zadar

TREKKING
&
FAMILY

5

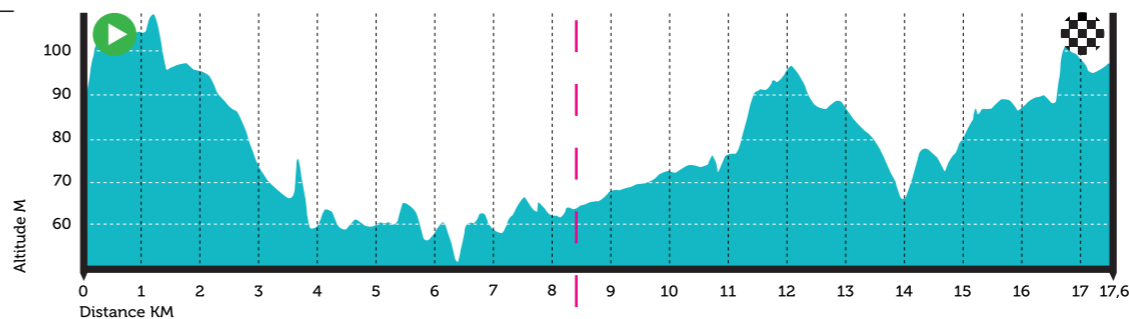
PODACI O STAZI:

Start / Cilj:	Zadar
Putem:	Park šuma Musapstan - Crno
Ukupna duljina:	17.6 km
Fizička težina:	1
Tehnička težina:	1
Ukupni uspon:	95 m
Kategorija:	REKREACIJA & OBITELJ
Naziv staze:	T&F 5



HR

Nakon što ste istražili i upoznali vrijednu kulturno-povijesnu spomeničku baštinu grada Zadra, prilika za odmak od samog gradskog središta odlazak je do park šume Musapstan u zadarskom zaleđu. Lokalni makadamski putevi provest će vas poljima i maslinicima. Ruta je nezahtjevna i namijenjena rekreativcima i obiteljima s djecom.



EN

From Sukošan, a small town located in the big Zlatna luka bay, this route leads through the fields and olives to the hinterland. It crosses the main road and continues with sharper ascent on a 1.3 km long macadam. The route finishes on an easier panoramic road with the view of Sukošan and hinterland fields. It is intended for recreational MTB and trekking riders.

EN

After you had an opportunity to explore the historical and cultural values and the beauty of Zadar city you can take a break from the urban environment by visiting a nearby Musapstan park forest which is a perfect place to enjoy biking with a whole family. Local wide macadam roads through fields and olive plants is undemanding for biking and for sure it will be enjoyable riding experience for all.

TRAIL INFO:

Start / Finish:	Zadar
Via:	Musapstan Park Forest - Crno
Length:	17.6 km
Physical difficulty:	1
Technical difficulty:	1
Elevation:	95 m
Category:	TREKKING & FAMILY
Trail name:	T&F 5

